






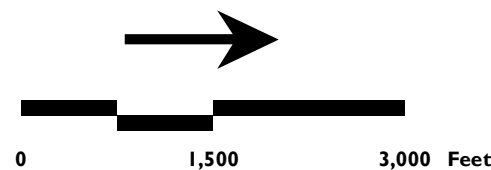


- Legend**
-  Assessor's Tax Parcels
  -  Building
  -  Surface Water
  -  Stream
  -  City Park Land
  -  Conservation/Public Land
  -  Bridge



**VHB** Vanasse Hangen Brustlin, Inc.

**Manchester 16099**  
**FEET/I-293, Exit 6-7 Planning Study**

**Base Map**

**Manchester, NH**

